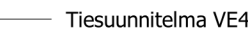

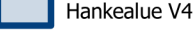
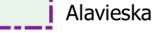





-  Tiesuunnitelma VE4
-  Turbiinit VE4
-  Hankealue V4
-  Alavieska
-  Melurajat (35-40-45 dB)
-  Kiinteistöt 40dB alueella
-  Ehdotus rakennuskieltoalueeksi

© Winda Energy
 Tulostettu 25.04.2024
 Taustakartta © Maanmittauslaitos 2024

